

Public Transport Travel Guide for ADISTA14

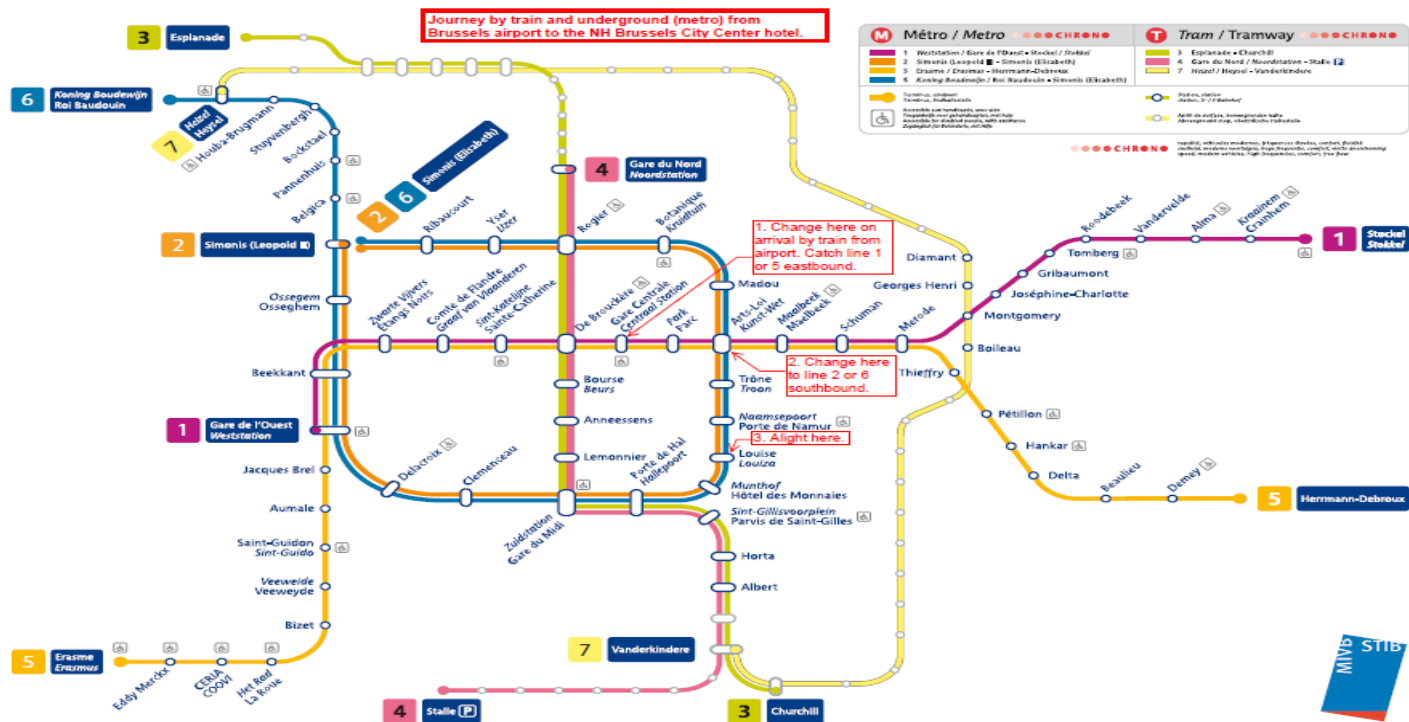
From Brussels-Zaventem Airport to the NH Brussels City Centre Hotel

(Note that this route is from **Brussels-Zaventem Airport**, NOT Brussels-Charleroi Airport, where RyanAir flies to, which is 50kms to the south of Brussels)

First take a train to the Brussels Central Station (around 20 minutes).

Next, take metro line 1 or 5, direction Stockel (line 1), Hermann-Debroux (line 5). Alight at the Arts-Loi station.

From the Arts-Loi station, take line 2 or 6, direction Simonis-Leopold II (line 2), Roi Baudouin (line 6). Alight at Louise station. The hotel is only 2 minutes walking distance (see map on p. 2).

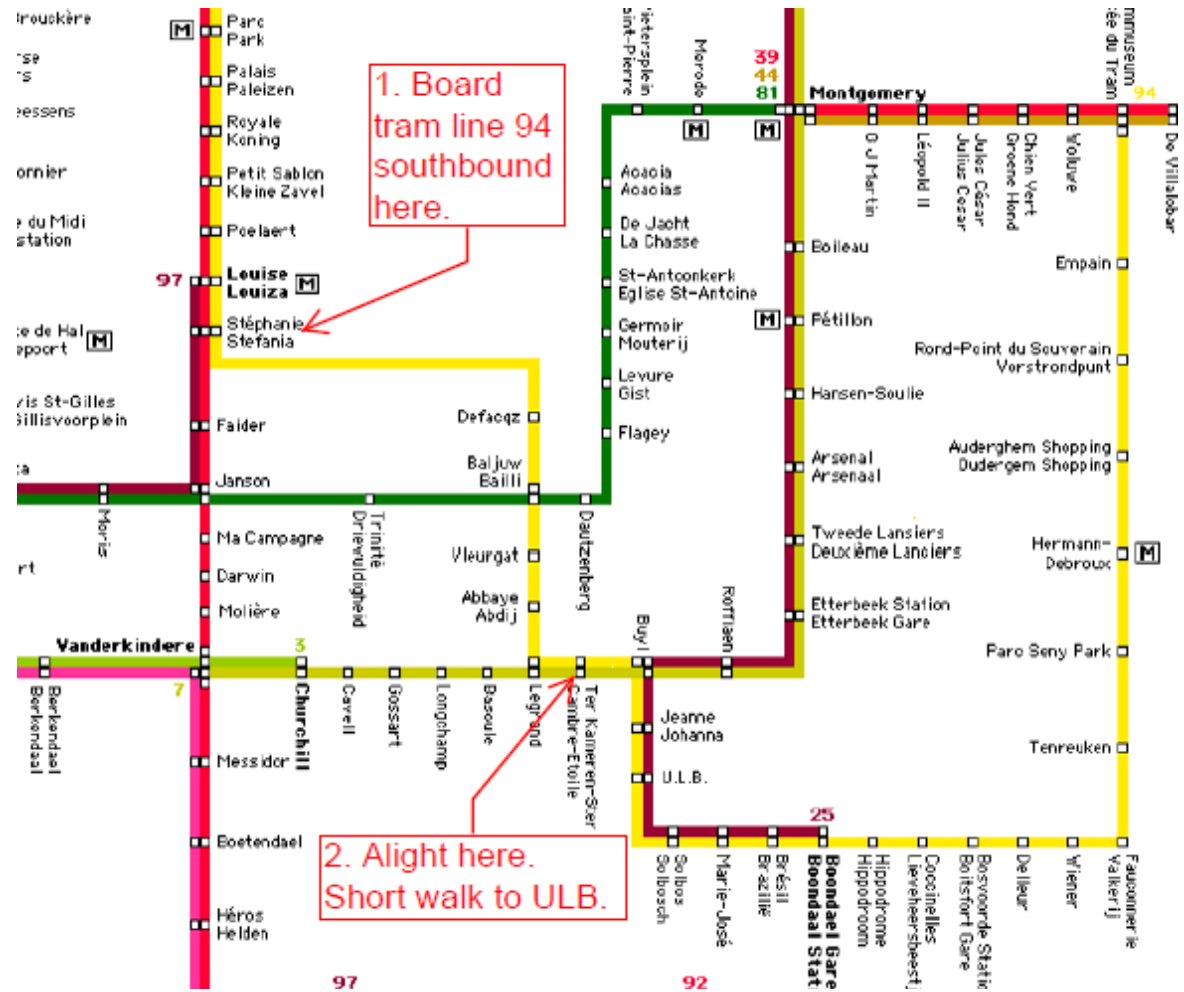
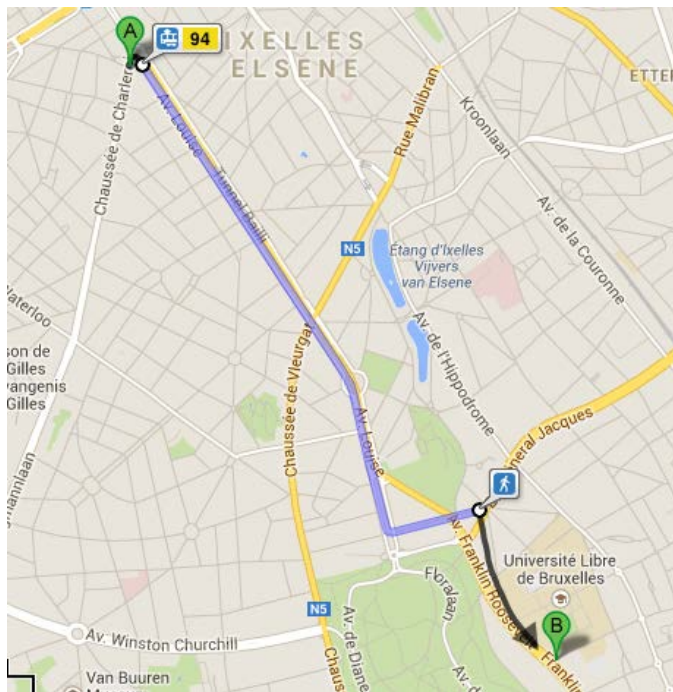


From NH Brussels City Centre Hotel to the ULB Solbosch campus

Walk to the Stéphanie roundabout (1 minute).

Take tram number 94, direction Musée du Tram. Alight at the Ter Kameren-Ster (Cambre-Etoile) stop.

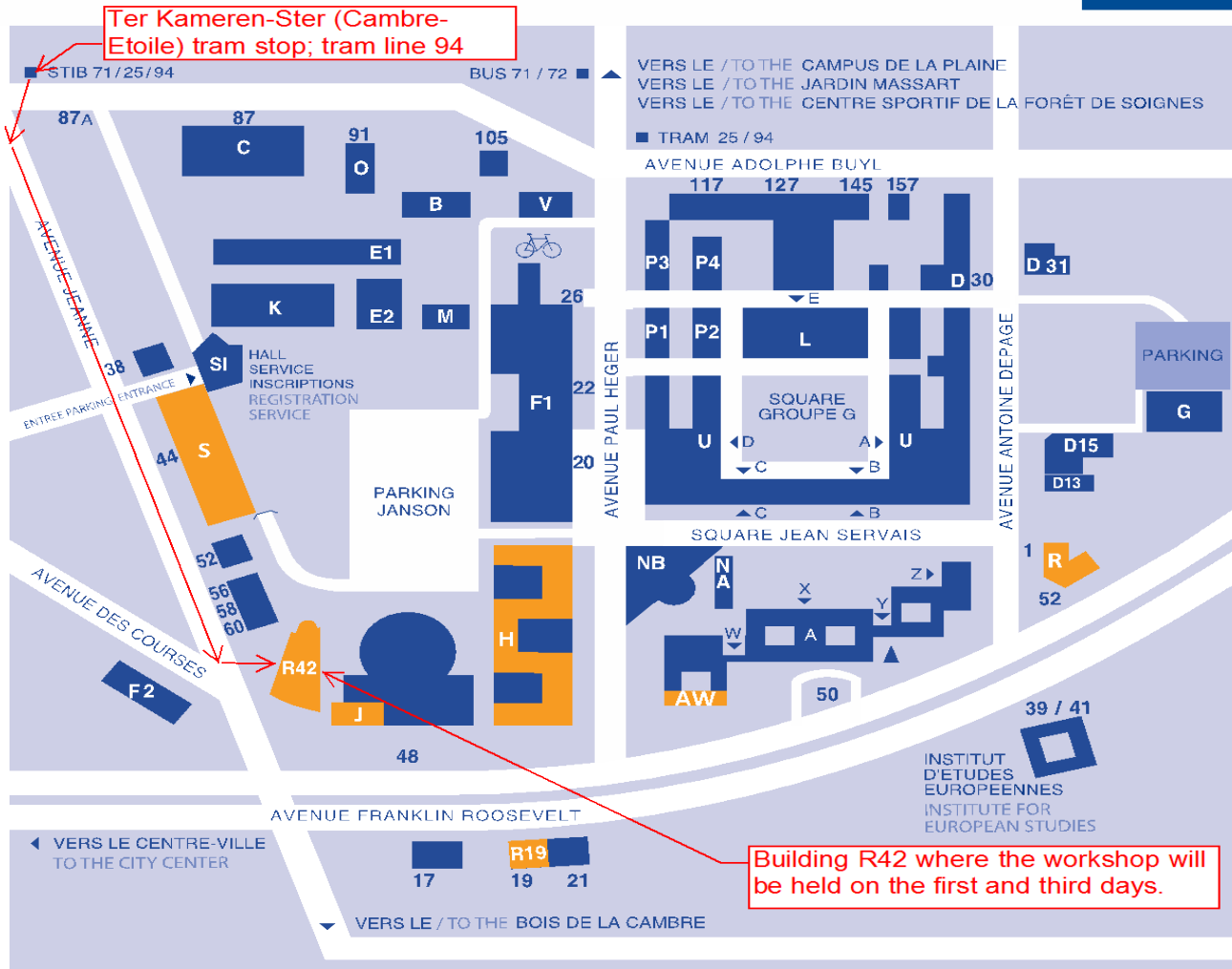
Walk 5 minutes to Building R42 (level 2) on the ULB Solbosch campus (see map of the route on p. 4).



Route by foot from the Ter Kameren-Ster (Cambre-Etoile) tram stop to the R42 building of the ULB Solvay Campus.



Solvay Brussels School Economics & Management



From NH Brussels City Center Hotel to the Atomium

Take metro line number 6, direction Roi Baudouin. Alight at the Heysel station. This will take around 45 minutes. The Atomium is 5 minutes walking distance from Heysel station. It is impossible to miss given its size!

